



**Beaufort County Public Works**  
**Stormwater Infrastructure**  
*Project Summary*

**Project Summary:** Bluffton Sinkhole Repair

Parkside Drive, Lake Linden Drive, Okatie Center Blvd N  
 and Capers Creek Drive.

**Activity:** Routine/Preventive Maintenance

**Duration:** 04/10/2023 - 06/08/2023

**Narrative Description of Project:**

Repaired sinkholes

**2023-424A/Bluffton Sinkhole Repair**

	<b>Labor Hours</b>	<b>Labor Cost</b>	<b>Equipment Cost</b>	<b>Material Cost</b>	<b>Contractor Cost</b>	<b>Indirect Labor</b>	<b>Total Cost</b>
AUDIT / Audit Project	3.00	\$124.86	\$0.00	\$0.00	\$0.00	\$62.46	\$187.32
HAUL / Hauling	36.00	\$1,178.16	\$686.16	\$197.81	\$0.00	\$727.20	\$2,789.33
ONJV / Onsite Job Visit	8.00	\$390.72	\$34.80	\$8.70	\$0.00	\$248.40	\$682.62
PRRECON / Project Reconnaissance	8.00	\$208.56	\$34.80	\$38.92	\$0.00	\$128.72	\$411.00
SR / Sinkhole repair	133.00	\$4,009.32	\$486.88	\$402.10	\$0.00	\$2,501.99	\$7,400.29
<b>Grand Total</b>	<b>188.00</b>	<b>\$5,911.62</b>	<b>\$1,242.64</b>	<b>\$647.53</b>	<b>\$0.00</b>	<b>\$3,668.77</b>	<b>\$11,470.56</b>

**Before**



**During**



**After**



Project: Bluffton Sinkhole/ Washout Repair- Lake Linden Drive Map #1

Activity: Routine Preventive/ Maintenance

Project #: 2023-424A

Township/SW Dist: Bluffton/4

Completed: June 2023



Legend	
Drainage Type	
	Access Pipe
	Bleeder Pipe
	Channel Pipe
	Channel
	Stream
	Crossline Pipe
	Driveway Pipe
	Lateral
	Lateral Pipe
	River
	Road Pipe
	Roadside
	Roadside Pipe

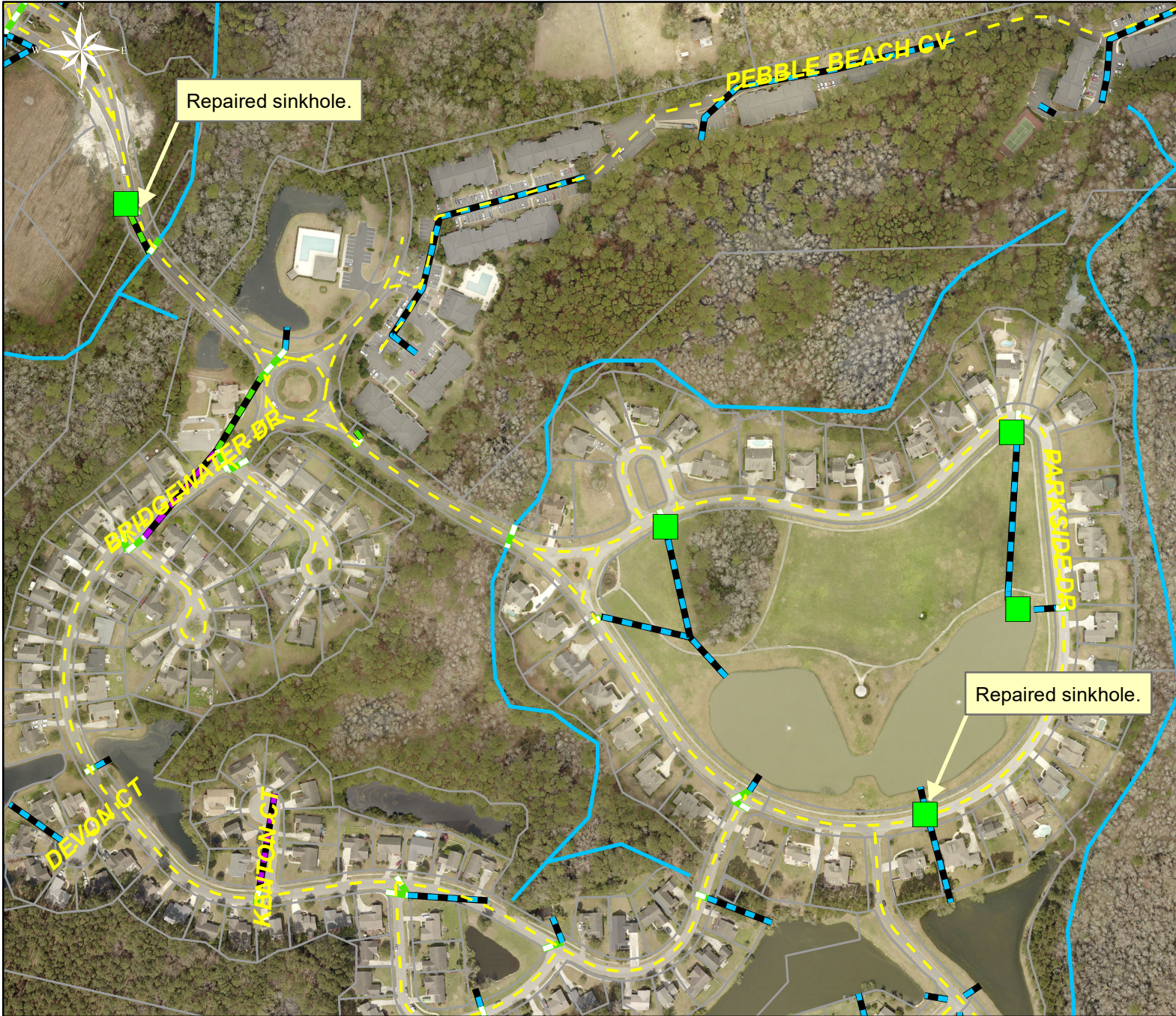
0 20 40 80 120 160 Feet

1 inch = 130 feet

Prepared By: BC Stormwater Management Utility

Date Print:10/04/23

File:C:\project summaries map\Bluffton Sinkhole/Washout Repair- Lake Linden Drive Map #1\_2023-424A



Project: Bluffton Sinkhole/ Washout Repair- Parkside Drive Map #2

Activity: Routine Preventive/ Maintenance

Project #: 2023-424A

Township/SW Dist: Bluffton/4

Completed: June 2023

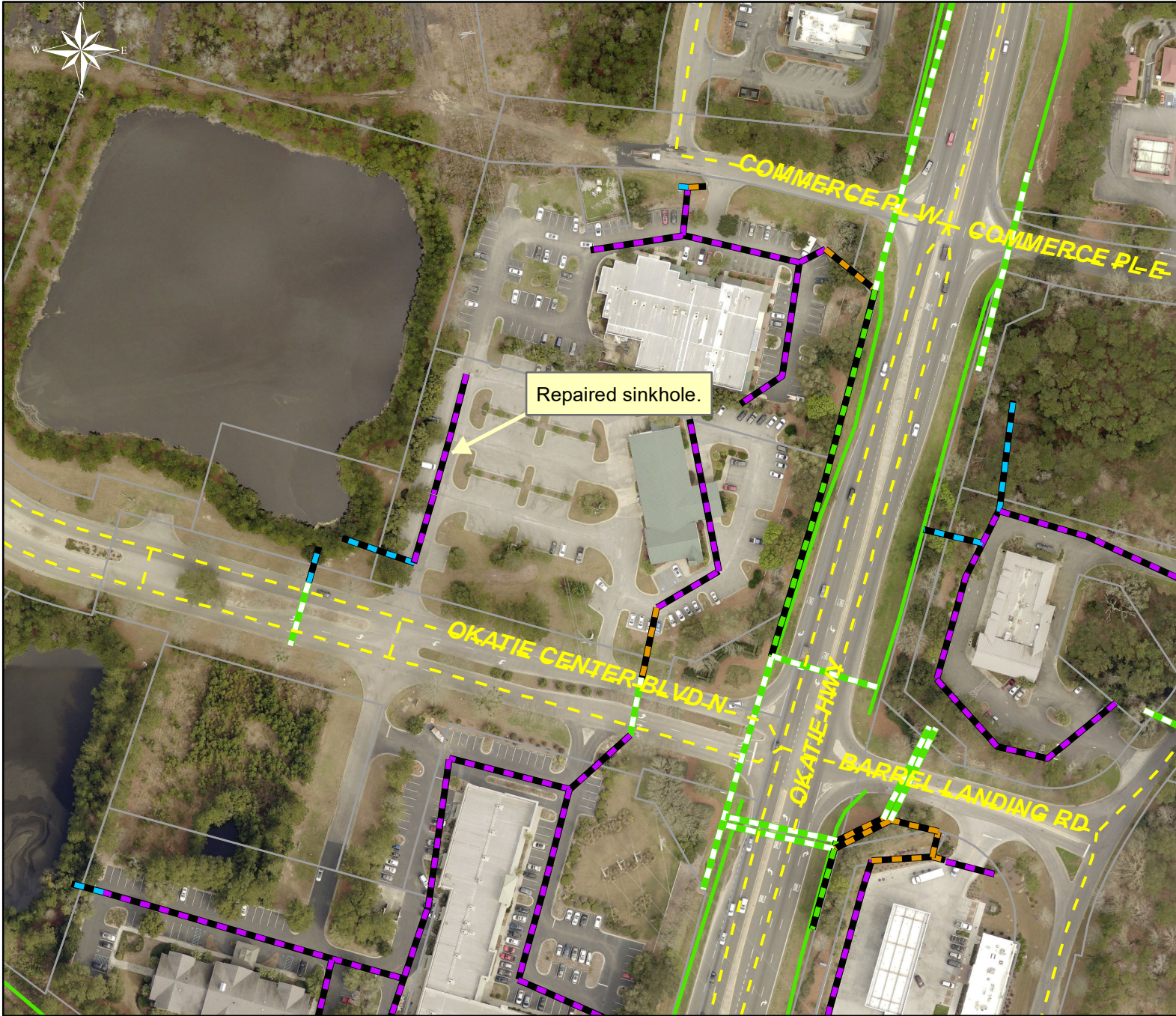
Legend	
Drainage Type	
	Access Pipe
	Bleeder Pipe
	Channel Pipe
	Channel
	Stream
	Crossline Pipe
	Driveway Pipe
	Lateral
	Lateral Pipe
	River
	Road Pipe
	Roadside
	Roadside Pipe



1 inch = 330 feet

Prepared By: BC Stormwater Management Utility  
 Date Print: 10/04/23

File: C:\project summaries map\Bluffton Sinkhole\Washout Repair- Parkside Drive Map #2\_2023-424A



Project: Bluffton Sinkhole/ Washout Repair- Okatie Center BLVD N Map #3

Activity: Routine Preventive/ Maintenance

Project #: 2023-424A

Township/SW Dist: Bluffton/4

Completed: June 2023

**Legend**

- Drainage Type**
- Access Pipe
  - Bleeder Pipe
  - Channel Pipe
  - Channel
  - Stream
  - Crossline Pipe
  - Driveway Pipe
  - Lateral
  - Lateral Pipe
  - River
  - Road Pipe
  - Roadside
  - Roadside Pipe

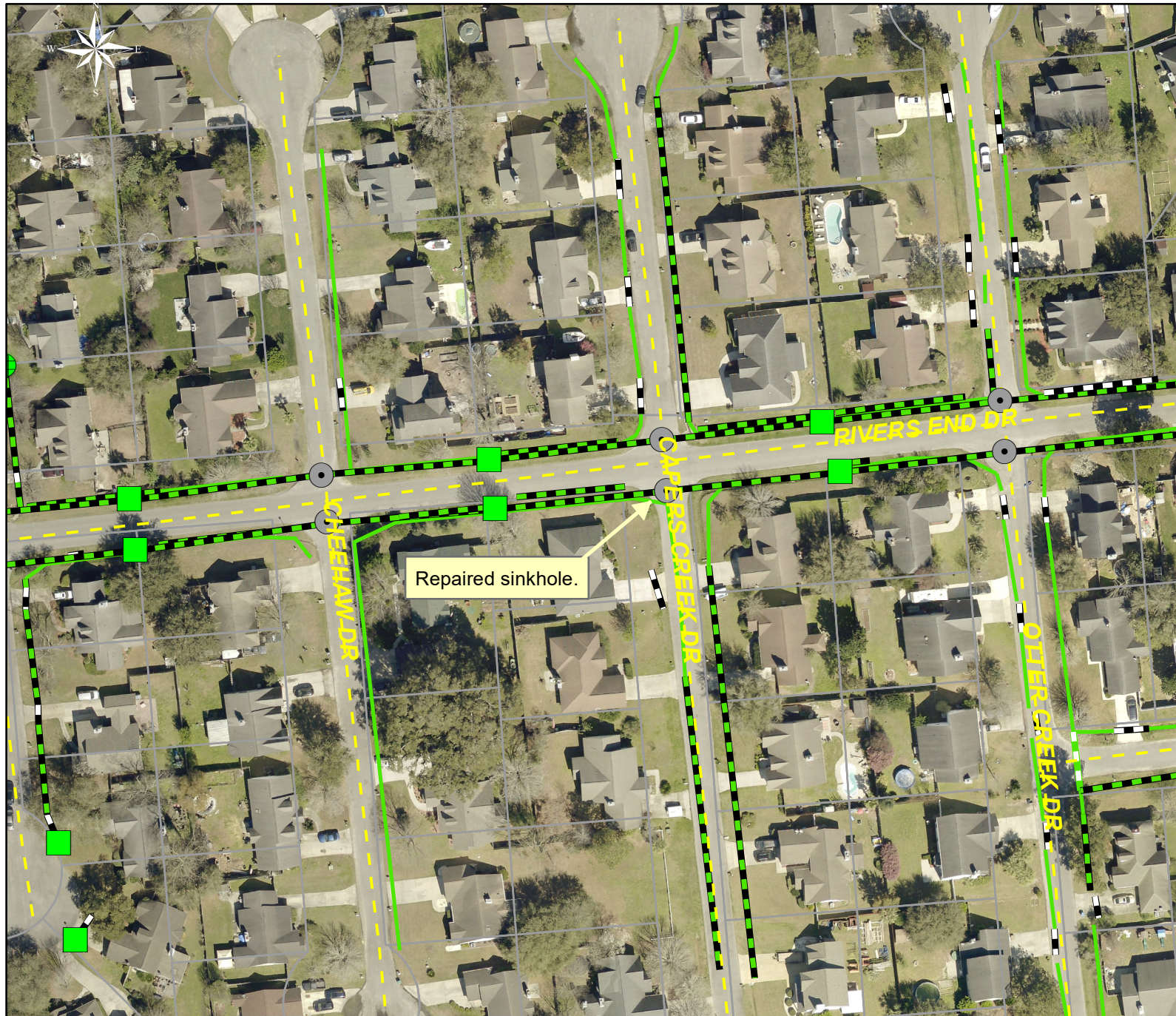
02040 80 120160  
 Feet

**1 inch = 170 feet**

Prepared By: BC Stormwater Management Utility

Date Print: 10/04/23

File: C:\project summaries map\Bluffton Sinkhole/Washout Repair- Okatie Center BLVD N Map #3\_2023-424A



Project: Bluffton Sinkhole/ Washout Repair- Capers Creek Drive Map #4

Activity: Routine Preventive/ Maintenance














Project #: 2023-424A

Township/SW Dist: Bluffton/4

Completed: June 2023

**Legend**

**Drainage Type**

-  Access Pipe
-  Bleeder Pipe
-  Channel Pipe
-  Channel
-  Stream
-  Crossline Pipe
-  Driveway Pipe
-  Lateral
-  Lateral Pipe
-  River
-  Road Pipe
-  Roadside
-  Roadside Pipe

0 15 30 60 90 120 Feet

**1 inch = 100 feet**

Prepared By: BC Stormwater Management Utility

Date Print: 10/04/23

File: C:\project summaries map\Bluffton Sinkhole\Washout Repair- Capers Creek Drive Map #4\_2023-424A